




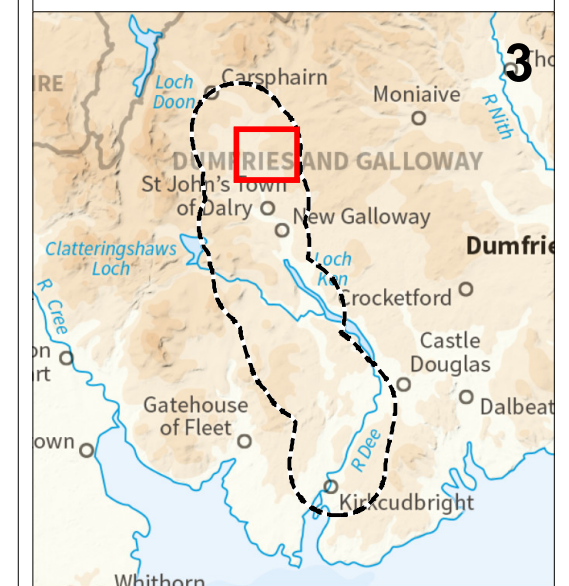
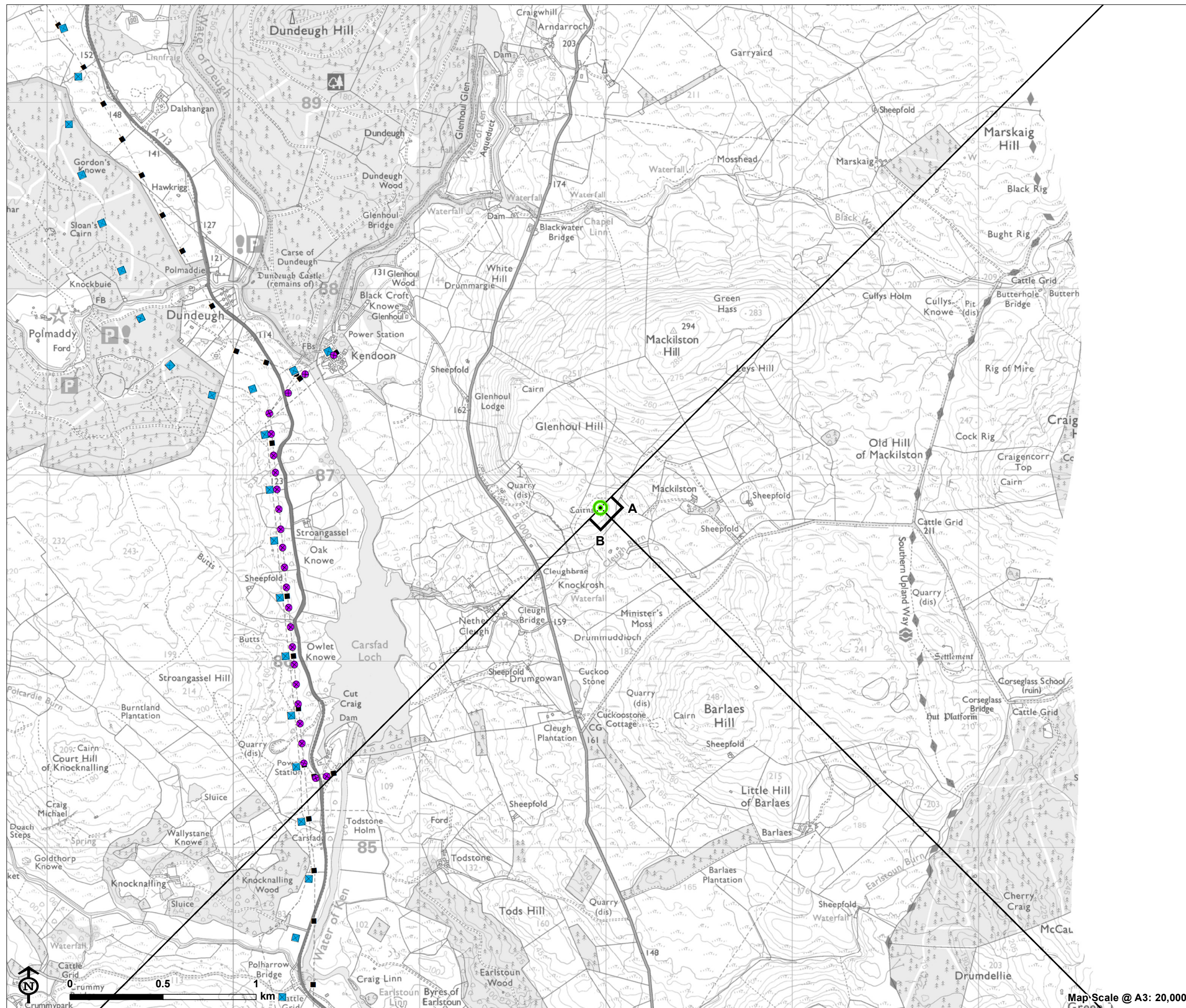
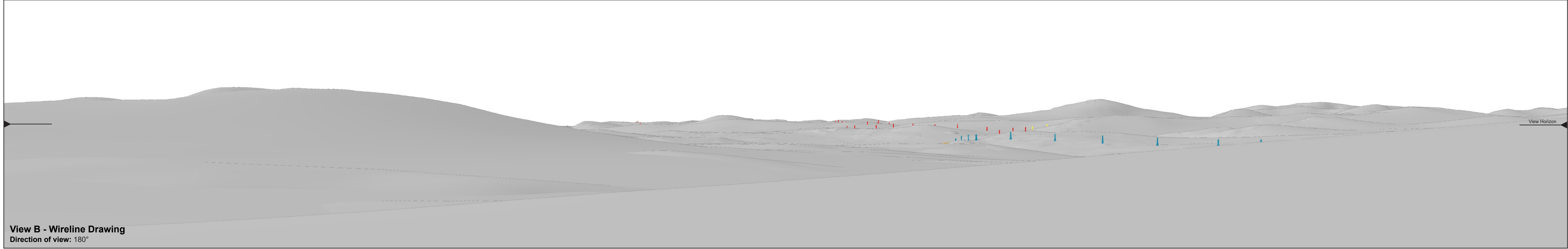



Figure 12.9.1: CH Viewpoint 3
Mackilston Cairn (MDG3865)

Overhead line infrastructure

-  Polquhanny to Glenlee via Kendoon (steel lattice tower)
-  Carsfad to Kendoon (wood pole)
-  Existing tower for removal
-  Viewpoint
-  90° field of view





OS reference: 261971 E 586827 N
 AOD: 201 m

Horizontal field of view: 90° (cylindrical projection)
 Principal distance: 522 mm
 Paper size: 841 x 297 mm (half A1)
 Correct printed image size: 820 x 260 mm

Line Route key:
 Polquhanity to Glenlee
 Earlstoun to Glenlee
 Glenlee to Tongland
 BG route deviation

Figure: 12.9.2
Cultural Heritage Viewpoint 3: Mackilston Cairn (MDG3865)